

ELEVATION CERTIFICATE

OMB No. 1660-0008
Expires March 31, 2012

Important: Read the instructions on pages 1-9.

SECTION A - PROPERTY INFORMATION

A1. Building Owner's Name HUGHES MANAGEMENT GROUP		For Insurance Company Use:
		Policy Number
A2. Building Street Address (including Apt., Unit, Suite, and/or Bldg. No.) or P.O. Route and Box No. 564 MYRTLE AVE		Company NAIC Number
City PAWLEYS ISLAND State SC ZIP Code 29585		
A3. Property Description (Lot and Block Numbers, Tax Parcel Number, Legal Description, etc.) LOT 4, KAMINSKI PROPERTIES		
A4. Building Use (e.g., Residential, Non-Residential, Addition, Accessory, etc.) RES		
A5. Latitude/Longitude: Lat. 33.41443 Long. -79.13010019		Horizontal Datum: <input type="checkbox"/> NAD 1927 <input checked="" type="checkbox"/> NAD 1983
A6. Attach at least 2 photographs of the building if the Certificate is being used to obtain flood insurance.		
A7. Building Diagram Number 1		
A8. For a building with a crawlspace or enclosure(s):		A9. For a building with an attached garage:
a) Square footage of crawlspace or enclosure(s) 192 sq ft		a) Square footage of attached garage _____ sq ft
b) No. of permanent flood openings in the crawlspace or enclosure(s) within 1.0 foot above adjacent grade 0		b) No. of permanent flood openings in the attached garage within 1.0 foot above adjacent grade _____
c) Total net area of flood openings in A8.b _____ sq in		c) Total net area of flood openings in A9.b _____ sq in
d) Engineered flood openings? <input type="checkbox"/> Yes <input type="checkbox"/> No		d) Engineered flood openings? <input type="checkbox"/> Yes <input type="checkbox"/> No

SECTION B - FLOOD INSURANCE RATE MAP (FIRM) INFORMATION

B1. NFIP Community Name & Community Number 450255		B2. County Name GEORGETOWN		B3. State SC	
B4. Map/Panel Number 0001	B5. Suffix D	B6. FIRM Index Date 3-16-89	B7. FIRM Panel Effective/Revised Date 3-16-89	B8. Flood Zone(s) VE	B9. Base Flood Elevation(s) (Zone AO, use base flood depth) 15'-19'

- B10. Indicate the source of the Base Flood Elevation (BFE) data or base flood depth entered in Item B9.
 FIS Profile FIRM Community Determined Other (Describe) _____
- B11. Indicate elevation datum used for BFE in Item B9: NGVD 1929 NAVD 1988 Other (Describe) _____
- B12. Is the building located in a Coastal Barrier Resources System (CBRS) area or Otherwise Protected Area (OPA)?
 Designation Date _____ CBRS OPA Yes No

SECTION C - BUILDING ELEVATION INFORMATION (SURVEY REQUIRED)

C1. Building elevations are based on: Construction Drawings* Building Under Construction* Finished Construction
 *A new Elevation Certificate will be required when construction of the building is complete.


C2. Elevations -- Zones A1-A30, AE, AH, A (with BFE), VE, V1-V30, V (with BFE), AR, AR/A, AR/AE, AR/A1-A30, AR/AH, AR/AO. Complete Items C2.a-h below according to the building diagram specified in Item A7. Use the same datum as the BFE.
 Benchmark Utilized **AERO** Vertical Datum **NGVD 29**
 Conversion/Comments _____


		Check the measurement used.	
a) Top of bottom floor (including basement, crawlspace, or enclosure floor) 12.9	<input checked="" type="checkbox"/> feet <input type="checkbox"/> meters (Puerto Rico only)		
b) Top of the next higher floor N/A	<input type="checkbox"/> feet <input type="checkbox"/> meters (Puerto Rico only)		
c) Bottom of the lowest horizontal structural member (V Zones only) 19.9	<input checked="" type="checkbox"/> feet <input type="checkbox"/> meters (Puerto Rico only)		
d) Attached garage (top of slab) N/A	<input type="checkbox"/> feet <input type="checkbox"/> meters (Puerto Rico only)		
e) Lowest elevation of machinery or equipment servicing the building (Describe type of equipment and location in Comments) 14.6	<input checked="" type="checkbox"/> feet <input type="checkbox"/> meters (Puerto Rico only)		
f) Lowest adjacent (finished) grade next to building (LAG) 12.9	<input checked="" type="checkbox"/> feet <input type="checkbox"/> meters (Puerto Rico only)		
g) Highest adjacent (finished) grade next to building (HAG) 13.0	<input checked="" type="checkbox"/> feet <input type="checkbox"/> meters (Puerto Rico only)		
h) Lowest adjacent grade at lowest elevation of deck or stairs, including structural support 12.9	<input checked="" type="checkbox"/> feet <input type="checkbox"/> meters (Puerto Rico only)		

SECTION D - SURVEYOR, ENGINEER, OR ARCHITECT CERTIFICATION

This certification is to be signed and sealed by a land surveyor, engineer, or architect authorized by law to certify elevation information. I certify that the information on this Certificate represents my best efforts to interpret the data available. I understand that any false statement may be punishable by fine or imprisonment under 18 U.S. Code, Section 1001.

- Check here if comments are provided on back of form. Were latitude and longitude in Section A provided by a licensed land surveyor? Yes No

Certifier's Name J. LUCKEY SANDERS		License Number 4554	
Title LAND SURVEYOR	Company Name SANDERS SURVEYORS, LLC		
Address 210 CLELAND STREET	City GEORGETOWN	State SC	ZIP Code 29440
Signature 	Date 8-19-10	Telephone 843-527-2300	



IMPORTANT: In these spaces, copy the corresponding information from Section A.	For Insurance Company Use:
Building Street Address (including Apt., Unit, Suite, and/or Bldg. No.) or P.O. Route and Box No. 564 MYRTLE AVE	Policy Number
City PAWLEYS ISLAND State SC ZIP Code 29585	Company NAIC Number

SECTION D - SURVEYOR, ENGINEER, OR ARCHITECT CERTIFICATION (CONTINUED)

Copy both sides of this Elevation Certificate for (1) community official, (2) insurance agent/company, and (3) building owner.

Comments ENCLOSURE IS A STOREROOM AND BATH EXISTING STRUCTURE IS IN VE 17

THIS CERTIFICATE IS FOR THE EXCLUSIVE USE OF THE PERSONS LISTED IN SECTION A1. AND IS NONTRANSFERABLE.

Signature [Signature] Date 8-19-10 Check here if attachments

SECTION E - BUILDING ELEVATION INFORMATION (SURVEY NOT REQUIRED) FOR ZONE AO AND ZONE A (WITHOUT BFE)

For Zones AO and A (without BFE), complete items E1-E5. If the Certificate is intended to support a LOMA or LOMR-F request, complete Sections A, B, and C. For items E1-E4, use natural grade, if available. Check the measurement used. In Puerto Rico only, enter meters.

- E1. Provide elevation information for the following and check the appropriate boxes to show whether the elevation is above or below the highest adjacent grade (HAG) and the lowest adjacent grade (LAG).
 - a) Top of bottom floor (including basement, crawlspace, or enclosure) is _____ feet meters above or below the HAG.
 - b) Top of bottom floor (including basement, crawlspace, or enclosure) is _____ feet meters above or below the LAG.
- E2. For Building Diagrams 6-9 with permanent flood openings provided in Section A items 8 and/or 9 (see pages 8-9 of Instructions), the next higher floor (elevation G2.b in the diagrams) of the building is _____ feet meters above or below the HAG.
- E3. Attached garage (top of slab) is _____ feet meters above or below the HAG.
- E4. Top of platform of machinery and/or equipment servicing the building is _____ feet meters above or below the HAG.
- E5. Zone AO only: If no flood depth number is available, is the top of the bottom floor elevated in accordance with the community's floodplain management ordinance? Yes No Unknown. The local official must certify this information in Section G.

SECTION F - PROPERTY OWNER (OR OWNER'S REPRESENTATIVE) CERTIFICATION

The property owner or owner's authorized representative who completes Sections A, B, and E for Zone A (without a FEMA-issued or community-issued BFE) for Zone AO must sign here. *The statements in Sections A, B, and E are correct to the best of my knowledge.*

Property Owner's or Owner's Authorized Representative's Name _____

Address _____ City _____ State _____ ZIP Code _____

Signature _____ Date _____ Telephone _____

Comments _____

Check here if attachments

SECTION G - COMMUNITY INFORMATION (OPTIONAL)

A local official who is authorized by law or ordinance to administer the community's floodplain management ordinance can complete Sections A, B, C (or E), and G of this Elevation Certificate. Complete the applicable item(s) and sign below. Check the measurement used in items G8 and G9.

- The information in Section C was taken from other documentation that has been signed and sealed by a licensed surveyor, engineer, or architect who is authorized by law to certify elevation information. (Indicate the source and date of the elevation data in the Comments area below.)
- A community official completed Section E for a building located in Zone A (without a FEMA-issued or community-issued BFE) or Zone AO.
- The following information (Items G4-G9) is provided for community floodplain management purposes.

4. Permit Number	G5. Date Permit Issued	G6. Date Certificate Of Compliance/Occupancy Issued
------------------	------------------------	---

- This permit has been issued for: New Construction Substantial Improvement
- Elevation of as-built lowest floor (including basement) of the building: _____ feet meters (PR) Datum _____
- BFE or (in Zone AO) depth of flooding at the building site: _____ feet meters (PR) Datum _____
- Community's design flood elevation _____ feet meters (PR) Datum _____

Local Official's Name _____ Title _____

Community Name _____ Telephone _____

Signature _____ Date _____

Comments _____

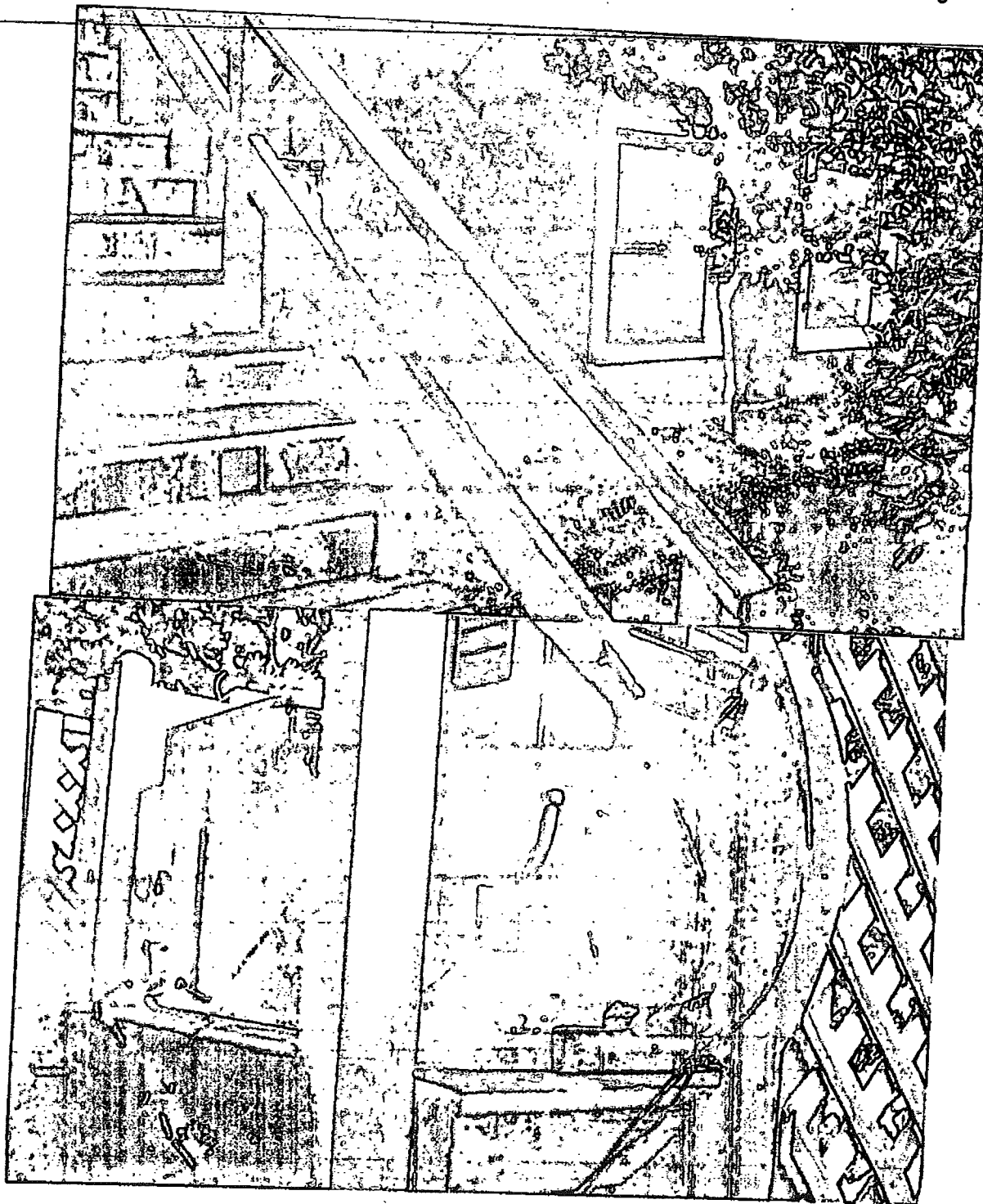
Check here if attachments

Building Photographs

See Instructions for Item A6.

Building Street Address (including Apt, Unit, Suite, and/or Bldg. No.) or P.O. Route and Box No. 564 MYRTLE AVE	For Insurance Company Use: Policy Number
City PAWLEYS ISLAND State SC ZIP Code 29585	Company NAIC Number

If using the Elevation Certificate to obtain NFIP flood insurance, affix at least two building photographs below according to the instructions for Item A6. Identify all photographs with: date taken; "Front View" and "Rear View"; and, if required, "Right Side View" and "Left Side View." If submitting more photographs than will fit on this page, use the Continuation Page on the reverse.



Building Photographs

Continuation Page

Building Street Address (including Apt., Unit, Suite, and/or Bldg. No.) or P.O. Route and Box No.
564 MYRTLE AVE

For Insurance Company Use:

Policy Number

City PAWLEYS ISLAND State SC ZIP Code 29585

Company NAIC Number

If submitting more photographs than will fit on the preceding page, affix the additional photographs below. Identify all photographs with: date taken; "Front View" and "Rear View"; and, if required, "Right Side View" and "Left Side View."

