











Atlantic Ocean

Legend

Flood Map 2015

Type

-  Shaded X
-  AE 12
-  AE 13
-  AE 14
-  VE 14
-  VE 15
-  VE 16
-  VE 17
-  VE 18
-  S_LiMWA

Preliminary Flood Map Pawleys Island - 2016



DISCLAIMER: This map is a geographic representation of data obtained from various sources. All efforts have been made to warrant the accuracy of this map. However, the City of Georgetown disclaims all responsibility and liability for the use of this map.